

RESOLUTION NO. 22-307

**RESOLUTION OF THE BOARD OF COUNTY COMMISSIONERS OF
ERIE COUNTY, OHIO, REGARDING ANNUAL DITCH MAINTENANCE
ASSESSMENTS UPON BENEFITED PROPERTY OWNERS PER O.R.C. 6137.06**

The Board of County Commissioners of Erie County, Ohio, met this 11th day of August, 2022, in regular session with the following members present:

Patrick J. Shenigo, Mathew R. Old, and Stephen L. Shoffner.

Mr. Shoffner introduced the following resolution and moved its adoption.

WHEREAS, the Erie County Engineer has filed with this Board his report on inspection of ditches constructed under the new ditch laws, as provided in Section 6137.06 of the Ohio Revised Code, and this Board has considered recommendations made by the County Engineer and has decided on what it believes is an adequate assessment during the Year 2023 (2022 tax duplicate payable in the year 2023); **NOW, THEREFORE**

**BE IT RESOLVED BY THE BOARD OF COUNTY COMMISSIONERS OF
ERIE COUNTY, OHIO:**

THAT, the maintenance fund for the following ditches shall be maintained in the year 2023 by an assessment of actual cost (construction) by the following percentages:

2022 Pay 2023 Assessments				
in accordance with section 6137.03 Of the Ohio Revised Code				
DITCH	NO	TOWNSHIP	TOTAL ASSESS %	AMT TO ASSESS
ADAMS	19	VERMILION	40.00%	\$5,102.59
ANGEL'S PATH SUBD	118	PERKINS	1.00%	\$4,844.74
ANGELS POINTE SUBD. NO 1	135	PERKINS	1.25%	\$1,251.05
ARLINGTON HTS SUBD	85	BERLIN	7.00%	\$1,115.06
ATLANTIC AVE SUBD	60	PERKINS	1.00%	\$710.79
ATLANTIC AVE SUBD-2	76	PERKINS	2.00%	\$1,417.60
B & O	31	PERKINS	5.00%	\$1,139.75
BEATTY	36	HURON	15.00%	\$1,621.94
BEHNKE DITCH	111	GROTON	1.50%	\$832.87
BLACK TILE	90	VERMILION	3.75%	\$4,264.03
BONE CREEK STORM SEWER	132	PERKINS	0.60%	\$588.00
BOOS DITCH	50	HURON	17.00%	\$2,297.92
BOOS TILE	64	HURON	2.00%	\$185.90
BRENNER (JT CTY)	108	SAND. CO.	5.00%	\$1,230.89
BROWN-KUEBELER	17	MARGARETTA	40.00%	\$18,329.32
BURDETTE-WOOD	137	GROTON	1.50%	\$2,355.01
CAMPBELL ST STORM SEW	105	PERKINS	0.75%	\$1,222.76
CASWELL	20	GROTON	40.00%	\$1,321.64
CHAPPEL CREEK SUBD	81	VERMILION	0.50%	\$362.56
CHARLES SMITH DITCH	59	GROTON / OXFORD	10.00%	\$3,152.39
CHURCH TILE	30	BERLIN	5.00%	\$1,704.31

CLAYTON	15	GROTON / OXFORD	30.00%	\$11,865.71
COHA TILE	125	FLORENCE	2.90%	\$249.11
COUNTRY ACRES SUBD	61	BERLIN	10.00%	\$478.40
COUNTRY CLUB TILE SUBD	44	HURON	7.00%	\$394.16
CREEKSIDE CIRCLE SUBD	62	MILAN	1.00%	\$256.37
CROLL	43	VERMILION	10.00%	\$3,944.66
DAHS SUBD-2	115	PERKINS	2.00%	\$1,844.39
DAUCH	46	HURON	5.00%	\$555.19
DECHANT SUBD	77	OXFORD	0.75%	\$132.94
DEERWALK SUBD	79	PERKINS	15.00%	\$2,970.72
DELEMATRE	32	OXFORD	20.00%	\$6,336.77
DENMAN	22	FLORENCE	10.00%	\$1,396.40
DILDINE	7	HURON	5.00%	\$623.51
EAGLE CREST SUBD-1	96	HURON	1.00%	\$822.85
EAGLE CREST SUBD-2	103	HURON	1.00%	\$1,167.65
EAGLE CREST SUBD-3	116	HURON	2.00%	\$1,401.58
EDISON RIDGE SUBD	67	MILAN	2.40%	\$2,533.66
EDISON RIDGE SUBD-4	84	MILAN	1.75%	\$712.93
EDSON CREEK	128	VERMILION	20.00%	\$2,991.83
ESTUARY SUBD	73	MILAN	7.00%	\$2,156.98
EVERETT TILE	65	HURON	2.00%	\$440.64
FAIRVIEW LANES	14	PERKINS	10.00%	\$836.92
FICHTEL	23	VERMILION	3.00%	\$677.10
FOUR SEASONS SUBD	78	HURON	3.00%	\$4,248.16
HERBER TILE	54	PERKINS	7.00%	\$535.10
HERMES	25	PERKINS	7.00%	\$857.53
HINDE	6	PERKINS	3.00%	\$136.83
HOFFMAN	34	HURON	1.25%	\$1,905.87
HUFF RD DITCH	112	BERLIN	10.00%	\$3,953.88
HUMM TILE	33	BERLIN	2.00%	\$1,048.73
HUMM TILE II	126	BERLIN	1.50%	\$392.81
HURON GREEN SUBD	98	HURON	0.70%	\$2,340.74
HURON RIVER EST SUBD	63	HURON	1.50%	\$1,173.61
JACKIES WAY SUBD	140	PERKINS	0.50%	\$197.50
JOHNSON DITCH & TILE	55	PERKINS	3.00%	\$833.74
K. I. AIRPORT STM	139	KELLEY'S ISLAND	1.25%	\$1,682.07
KALAHARI RESORT	122	PERKINS / HURON	0.10%	\$3,937.77
KARBLER (JT CTY)	109	SAND. CO.	6.00%	\$303.97
KNOTT-HUNTER	21	FLORENCE	2.00%	\$470.94
KOB	13	PERKINS	5.00%	\$3,330.54
LAKECREST STM	138	PERKINS	0.10%	\$993.17
LAKEFIELD MANOR DEV	93	HURON	0.25%	\$333.14
LAYNE TILE	48	BERLIN	10.00%	\$347.59
MILLER RD TILE	53	PERKINS	2.50%	\$363.24
MILLWOOD SUBD	117	MILAN	1.50%	\$1,241.00
MIX	9	MARGARETTA	20.00%	\$471.36
MUSHCASH	3	MARGARETTA	1.00%	\$207.91
NESSELHAUF	11	PERKINS	40.00%	\$1,051.95
NICKLES TILE	39	HURON	10.00%	\$301.12
ORCHARD COURT SUBD	89	PERKINS	1.00%	\$466.80
PLUMBROOK HILLS SUBD	71	HURON	1.00%	\$206.05
PLUMBROOK OAKS	40	HURON	2.00%	\$3,825.88
PORTLAND RD TILE	57	OXFORD	50.00%	\$3,448.16
QUARRY LAKE IND PRK	86	MARGARETTA	0.50%	\$2,050.28

ROLLING ACRES SUBD	69	FLORENCE	6.00%	\$1,025.09
RYE BEACH	88	HURON	25.00%	\$1,906.78
SANCTUARY	136	HURON	1.00%	\$3,333.04
SANDUSKY CEMENT	12	MARGARETTA	3.00%	\$155.33
SANDY ACRES EST	119	PERKINS	5.00%	\$5,117.75
SASSAFRAS SUBD	66	VERMILION	2.00%	\$1,426.52
SCHERER TILE	26	MARGARETTA	5.00%	\$146.28
SCHLESSMAN	35	HURON	40.00%	\$2,493.71
SCHLESSMAN-TOMMAS	42	OXFORD	20.00%	\$859.98
SCHNEE-CLAYTON	45	GROTON / OXFORD	20.00%	\$2,988.59
SCHNEE-ZENDRY	28	OXFORD	40.00%	\$6,122.27
SCHWEINFURTH	4	MARGARETTA	20.00%	\$733.97
SEBOLT DITCH	129	FLORENCE	20.00%	\$1,413.15
SHAKER HIGHLANDS	121	PERKINS	0.75%	\$857.14
SHEROD DITCH	127	VERMILION	15.00%	\$1,106.33
SONGWOOD RES SUB-1	92	HURON	10.00%	\$3,886.10
SONGWOOD RES SUB-2	110	HURON	2.50%	\$1,156.19
STARR-HEIMBERGER	8	HURON	10.00%	\$1,282.23
STEWARD-THORNE	2	OXFORD	40.00%	\$6,161.89
STEWARD-THORNE - B	80	OXFORD	40.00%	\$710.83
STIERHOFF TILE	107	HURON	1.00%	\$339.23
STONE-CLAYTON	27	OXFORD	30.00%	\$11,370.06
STRICKFADEN	16	HURON	1.00%	\$146.76
SWEETBRIAR STORM SEWER	74	KELLEY'S ISLAND	0.50%	\$6,404.48
TAILRACE	29	MARGARETTA	10.00%	\$845.27
TAYLOR BROOK SUBD	83	PERKINS	5.00%	\$1,110.29
TAYLOR DITCH	24	PERKINS	10.00%	\$9,685.45
TAYLOR TILE	38	HURON	15.00%	\$7,623.07
THE RESERVE 7	104	PERKINS	1.40%	\$1,773.62
THE RESERVE 8,9	114	PERKINS	1.25%	\$1,102.11
THE RESERVE 10	123	PERKINS	2.50%	\$1,282.85
TIMBERLAKE SUBD 3	70	PERKINS	5.00%	\$2,860.63
TIMBERLAKE SUBD 4	100	PERKINS	4.00%	\$2,457.20
TOMMAS DITCH	82	OXFORD	50.00%	\$1,158.52
TRINTER	18	VERMILION	30.00%	\$2,720.95
TWIN OAKS SUBD	87	MILAN	0.75%	\$1,109.46
TWIN OAKS SUBD-4	113	MILAN	2.00%	\$1,247.27
UNITED CHURCH HOMES	72	PERKINS	2.50%	\$1,099.81
VILLAGE HILL ESTATES PH. 1	133	MARGARETTA	1.50%	\$3,795.00
VINEYARDS SUBD. & WINE ST.	134	VERMILION	5.00%	\$11,156.90
WAHL DITCH	5	MARGARETTA	2.00%	\$262.97
WAHL JOINT COUNTY	130	SAND. CO.	5.00%	\$9.87
WAHL TILE	52	MARGARETTA	25.00%	\$2,272.67
WASHBURN DITCH	1	HURON	40.00%	\$5,010.31
WASHBURN TILE	49	VERMILION	10.00%	\$5,132.13
WHITES LANDING	47	MARGARETTA	12.00%	\$4,635.59
WHITES LANDING DIKE	102	MARGARETTA	3.00%	\$49,030.31
WILLARD MCCONNLEY	68	VERMILION	30.00%	\$2,281.40
EWILLOW LAKE	124	HURON	2.00%	\$3,415.66
WINDAMERE SUBD 1	99	PERKINS	3.00%	\$3,387.72
WINDAMERE SUBD 2,3,4	106	PERKINS	1.50%	\$3,052.42
WINKLER	10	BERLIN	30.00%	\$1,432.08
WOBSER	41	GROTON	20.00%	\$1,611.53
	128		TOTAL	\$336,328.88

THAT, a minimum of \$2.00 per lot owner is hereby established; and

THAT, the County Auditor is hereby instructed to place said assessment against the benefited property owner on the next succeeding tax duplicate to be collected and paid as other special assessments are collected and paid, and

THAT, that the Clerk of this Board to certify a copy of this resolution to the County Auditor and the County Engineer of Erie County according to law; and

THAT, this Board of County Commissioners hereby finds and determines that all formal actions relative to the adoption of this resolution were taken in an open meeting of this Board; and that all deliberations of this Board and of its committees, if any, which resulted in formal action, were taken in meetings open to the public in full compliance with applicable legal requirements, including Section 121.22 of the Revised Code.

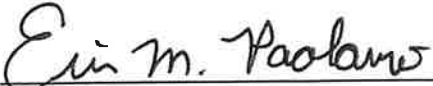
Mr. Shoffner seconded the motion for the adoption of said resolution; and the roll being called upon its adoption, the vote resulted as follows:

Roll Call: Mr. Shoffner, Aye; Mr. Old, Aye; Mr. Shenigo, Aye


Adopted: August 11, 2022

CERTIFICATE

I, Erin M. Paolano, Clerk of the Board of County Commissioners of Erie County, Ohio, hereby do certify that the above is a true and correct copy of resolution adopted by said Board under said date, and as same appears in Commissioners' Journal Volume #231.


Clerk
Board of County Commissioners
of Erie County, Ohio

Approved by County Administrator


Hank S. Solowiej, CPA

RESOLUTION ---- AUTHORIZING THAT THE PROPOSED MAINTENANCE WORK FOR 2022 FOR THE SYLVESTER BRENNER JOINT COUNTY DITCH NO. 662; B.W. KARBLER JOINT COUNTY DITCH NO. 666 AND WAHL JOINT COUNTY DITCH NO. 984 IN SANDUSKY/ERIE COUNTIES, BE APPROVED AS SUBMITTED BY THE DITCH MAINTENANCE SUPERVISOR

The Joint Board of County Commissioners, Sandusky-Erie Counties, Ohio, met in regular session on the 11th day of August, 2022 by teleconference with the following members present:

SANDUSKY COUNTY

**Scott Miller
Charles Schwochow
Russ Zimmerman**

ERIE COUNTY

**Patrick J. Shenigo
Stephen L. Shoffner
Matt Old**

Sandusky County Commissioner Zimmerman moved the adoption of the following resolution:

Whereas, Jenna Sommers, Drainage Coordinator, in conformance with Chapter 6137.06 of the ORC submitted to the Joint Board the 2022 Inspection Report for ditches under maintenance, as compiled by the Ditch Maintenance Department. The Sandusky County Engineer concurs with the report for maintenance,

THEREFORE; Be It Resolved,

Section 1. The proposed ditch maintenance assessments for the Sylvester Brenner Joint County Ditch No. 662 at 5.00%; B. W. Karbler Joint County Ditch No. 666 at 6.0 % and Wahl Joint County Ditch No. 984 at 5.0% with Sandusky/Erie Counties for 2022 are hereby approved and the Ditch Maintenance Supervisor is authorized to proceed by force account to conduct the necessary ditch maintenance work.

Section 2. In accordance with Section 6137.06 of the ORC, the request for estimated maintenance assessments necessary to carry out the 2022 maintenance work are hereby approved and the Sandusky and Erie County Auditors are hereby authorized to place said assessments against the benefited and property owners on the next succeeding tax duplicate to be collected and paid as other special assessments are collected and paid.

Section 3. Copies of this resolution shall be certified to the Sandusky/Erie County Auditors, Sandusky/Erie County Engineers, Sandusky/Erie County Ditch Maintenance Offices, and Erie County Commissioners.

Section 4. It is found and determined that all formal actions of this Board concerning and relating to the adoption of this resolution were so adopted in an open meeting of this Board, and that all deliberations of this Board and of any of its committees that resulted in such formal action, were in meetings open to the public, in compliance with all legal requirements.

Erie County Commissioner Shenigo seconded the above resolution and the vote upon its adoption resulted as follows:

SANDUSKY COUNTY

<u>[Signature]</u>	<u>YES</u>
<u>Charles Schwab</u>	<u>yes</u>
<u>Rimmerman</u>	<u>YES</u>

ERIE COUNTY

<u>[Signature]</u>	<u>Yes</u>
<u>[Signature]</u>	<u>Yes</u>
<u>Stephen Stollman</u>	<u>Yes</u>

Considered and adopted by unanimous vote.

Attest: Theresa Gray 8.11.2022
Clerk to the Board / County Administrator

file: ditch maintenance
copies:

I, the undersigned, Clerk of the Board of Commissioners, Sandusky County, Ohio, do hereby certify that the foregoing is a true and correct copy from the official record of said Board of County Commissioners as recorded in said Journal.

Clerk, Board of County Commissioners
Sandusky County, Ohio

2023 Joint County Ditch Assessments to be Collected

	Auditor #	DM#			2023 Proposed Collection Percent
Karbler Jt. Co. (Erie)	0581	666	J	Erie	6.00%
Sylvester Brenner (Erie)	0601	662	J	Erie	5.00%
Wahl Jt. County (Erie)	2711	984	J	Erie	5.00%
Indian(Saam) Jt. Co. (925) (Ottawa)	2441	925	J	Ottawa	1.00%
Alley Joint County (Seneca)	3311	091	J	Seneca	3.50%
Bark Cr. Jt. Co. (673) (Seneca-388)	611	673	J	Seneca	4.00%
Bartson Group Jt. Co. (Seneca-009)	621	718	J	Seneca	3.50%
F. L. Chaney (Seneca-193)	1211	752	J	Seneca	4.00%
Indian Cr. Jt. Co. (681) (Seneca-389)	0971	681	J	Seneca	1.00%
Stacy Gr. Jt. Co. (Seneca-249)	1591	831	J	Seneca	4.00%
Wagner Jt. Co. (Seneca) (Wood-Phillips 2427)	1411	783	J	Seneca	1.50%
Big Mud Jt. Co. (Seneca-199) (Wood-Dinnis 2364)	1271	717	J	Seneca Wood	3.50%
Wilbur Bell Jt. Co. (Seneca-391) (Wood Bella 2302)	0891	2302	J	Seneca Wood	2.50%
Coon-Taulker Jt. Co. (Wood-Richter 2300)	1281	682	J	Wood	4.50%
D. J. Bonawit Jt. Co (Wood-Bowe 2429)	1601	785	J	Wood	1.00%
Sugar Cr. Jt. Co. (721) (Wood Liskai 2369)	1191	721	J	Wood	6.50%
Loy Joint County- (Wood 2459)	2791	001	J	Wood	4.00%
Sugar Cr. Jt. Co. (593) (Wood 2174)	0041	593	J	Wood	15.00%

RESOLUTION NO. 22-345

**RESOLUTION OF THE BOARD OF COUNTY COMMISSIONERS OF
ERIE COUNTY, OHIO, REGARDING ANNUAL DITCH MAINTENANCE
ASSESSMENTS FOR HUMM TILE NO. 33, PER O.R.C. 6137.06**

The Board of County Commissioners of Erie County, Ohio, met this 7th day of September, 2022, in regular session with the following members present:

Patrick J. Shenigo, Mathew R. Old, and Stephen L. Shoffner.

Mr. Shoffner introduced the following resolution and moved its adoption.

WHEREAS, the Erie County Engineer has filed with this Board his report on inspection of ditches constructed under the new ditch laws, as provided in Section 6137.06 of the Ohio Revised Code, and this Board has considered recommendations made by the County Engineer and has decided on what it believes is an adequate assessment during the Year 2023 (2022 tax duplicate payable in the year 2023); **NOW, THEREFORE**

**BE IT RESOLVED BY THE BOARD OF COUNTY COMMISSIONERS OF
ERIE COUNTY, OHIO:**

THAT, the maintenance fund for the following ditches shall be maintained in the year 2023 by an assessment of actual cost (construction) by the following percentages:

2022 Pay 2023 Assessments				
in accordance with section 6137.03 Of the Ohio Revised Code				
DITCH	NO	TOWNSHIP	TOTAL ASSESS %	AMT TO ASSESS
HUMM TILE	33	BERLIN	20.00%	\$9,231.67

THAT, a minimum of \$2.00 per lot owner is hereby established; and

THAT, the County Auditor is hereby instructed to place said assessment against the benefited property owner on the next succeeding tax duplicate to be collected and paid as other special assessments are collected and paid, and

THAT, that the Clerk of this Board to certify a copy of this resolution to the County Auditor and the County Engineer of Erie County according to law; and

THAT, this Board of County Commissioners hereby finds and determines that all formal actions relative to the adoption of this resolution were taken in an open meeting of this Board; and that all deliberations of this Board and of its committees, if any, which resulted in formal action, were taken in meetings open to the public in full compliance with applicable legal requirements, including Section 121.22 of the Revised Code.


Mr. Shoffner seconded the motion for the adoption of said resolution; and the roll being called upon its adoption, the vote resulted as follows:

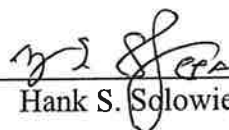
Roll Call: Mr. Shoffner, Aye; Mr. Old, Aye; Mr. Shenigo, Aye

Adopted: September 7, 2022

CERTIFICATE

I, Erin M. Paolano, Clerk of the Board of County Commissioners of Erie County, Ohio, hereby do certify that the above is a true and correct copy of resolution adopted by said Board under said date, and as same appears in Commissioners' Journal Volume #231.

 Clerk
Board of County Commissioners
of Erie County, Ohio

Approved by County Administrator 
Hank S. Sclowiej, CPA