

RECEIVED FINANCE DEPARTMENT

2017 SEP 12 AM 9:29
Division of Customer Accounting

ERIE COUNTY AUDITOR
222 Meigs St
Sandusky, Ohio 44870
419.627.5893

www.ci.sandusky.oh.us

September 11, 2017

Richard Jeffrey
Erie County Auditor
247 Columbus Avenue
Sandusky, OH 44870

RE: Water / Sewer Certifications

Dear Mr. Jeffrey:

I hereby certify the water / sewer charges hereinafter set forth have been duly levied by the City of Sandusky, upon the lots and lands described and are herewith certified to you, as provided by law, to be placed on the tax duplicate and collected as other taxes and assessments are collected:

WATER	\$ 6,594.92
STORM WATER	\$ 1,164.48
SEWER	<u>\$ 15,848.03</u>


TOTAL \$ 23,607.43

I am taking this action pursuant to **Chapter 939.18** of the **City of Sandusky Codified Ordinances** which states that "water bills levied by or pursuant to this chapter that become delinquent as provided by the terms of these sections shall be made a lien upon the premises served and if not paid within 30 days may be certified to the Erie County Auditor who shall place the same on the tax duplicate of the County with interest and penalties allowed by law and to be collected as other taxes are collected."

In addition, pursuant to **Ohio Rev. Code Section 743.04**, this letter serves as certification that the unpaid rents or charges have arisen pursuant to a service contract made directly with an owner who occupies the property served.

This certification does not include the Auditor's fees. Thank you in advance for your time in this matter.

Sincerely yours,



Hank Solowie
Finance Director

XC: File

Parcel ID	Account	ServiceAddress	Name	Water	Sewer	Storm Water	Total
56-00733.000	1474407000	613 E MONROE ST	BABCOCK, JAMES	\$ 194.26	\$ 461.61	\$ 15.00	\$ 670.87
56-00223.000	1574976000	819 CURRAN ST	EBERT, SCOTT	\$ 143.64	\$ 297.96	\$ 12.00	\$ 453.60
56-00249.000	1434187500	421 PERRY ST	MILKIE DUFFIELD & ERIC G	\$ 66.05	\$ 145.85	\$ 16.69	\$ 228.59
56-00408.000	1574990500	823 DUTCH LANE	DOH, MICHAEL	\$ 59.01	\$ 107.08	\$ 30.00	\$ 196.09
56-00684.000	1474399500	615 MEIGS ST	NORRIS, CATHY	\$ 55.62	\$ 98.46	\$ 27.00	\$ 181.08
56-01076.000	1464364500	521 PERRY ST	WHITE, DAKOTA	\$ 104.17	\$ 238.85	\$ 15.00	\$ 358.02
56-01263.000	1424126000	220 PERRY ST	BAYFRONT DEVELOPMENT	\$ 23.73	\$ 48.76	\$ 9.00	\$ 81.49
57-02538.000	1131729500	427 N DEPOT ST	KOEBEL, JEFFREY A	\$ 25.64	\$ 43.76	\$ 12.00	\$ 81.40
57-04561.000	1494527500	410 E MONROE ST	KESSLER, MARGARET	\$ 52.84	\$ 116.68	\$ 12.00	\$ 181.52
57-00511.000	2625324500	1127 FIFTH ST	WRIGHT PATT CREDIT UNII	\$ 460.16	\$ 1,055.48	\$ 21.00	\$ 1,536.64
57-00536.000	1494538000	325 REESE ST	BROWNE, CHARLES G	\$ 79.54	\$ 158.09	\$ 12.00	\$ 249.63
57-00660.000	1151859500	1321 LINDSLEY ST	HILTON, CHRISTOPHER J	\$ 91.49	\$ 207.85	\$ 15.00	\$ 314.34
57-01138.000	2605209000	1035 SECOND ST	O'BRYAN, KEVIN	\$ 57.69	\$ 98.46	\$ 27.00	\$ 183.15
57-01181.000	2635394500	927 WILDMAN ST	MILLER, NOLA	\$ 57.97	\$ 147.47	\$ 18.00	\$ 223.44
57-01288.000	2117862000	502 E PARISH ST	DRENNEN, LEE	\$ 60.34	\$ 116.05	\$ 18.00	\$ 194.39
57-01388.000	2615254000	703 LANE ST	SHEETS, MICHAEL	\$ 107.75	\$ 193.24	\$ 18.00	\$ 318.99
57-01406.000	2736061500	1302 ASHBURN DR	EVANS, DELORES	\$ 72.41	\$ 161.35	\$ 15.00	\$ 248.76
57-01577.000	2715941000	1412 FARWELL ST	OLD SHIP AME ZION	\$ 51.28	\$ 106.87	\$ 27.00	\$ 185.15
57-01941.000	2756219000	1127 E PARISH ST	HARRIS, LISA A	\$ 48.08	\$ 145.85	\$ 15.00	\$ 208.93
57-02024.000	2756238700	1410 E PARISH ST	MCDONALD, DEWITT	\$ 242.14	\$ 587.56	\$ 15.00	\$ 844.70
57-02088.000	1544826500	1222 MILAN RD	STRANGE, TINA	\$ 174.17	\$ 409.35	\$ 15.00	\$ 598.52
57-02295.000	2725964000	1206 E LARCHMONT DR	CHARLOTTE, TERRY	\$ 65.24	\$ 135.46	\$ 18.00	\$ 218.70
57-02503.000	2595164500	616 MCEWEN ST	TERRELL, IRENE	\$ 113.26	\$ 280.93	\$ 15.00	\$ 409.19
57-02608.000	1121695000	136 TAYLOR ST	FANNIE MAE	\$ 60.67	\$ 126.69	\$ 21.00	\$ 208.36
57-02677.000	2605193500	1018 FIRST ST	FOREMAN, KRISTINE D	\$ 27.40	\$ 83.17	\$ 21.00	\$ 131.57
57-02785.000	2807028500	131 W PERKINS AVE	KRISP PROPERTIES LLC	\$ 66.25	\$ 111.90	\$ 15.00	\$ 193.15
57-02975.000	1514629000	1102 COL UMBUS AVE	MAYO BAIL BONDS	\$ 71.13	\$ 134.93	\$ 21.00	\$ 227.06
57-02992.000	2107763000	126 HOMESTEAD ST	SHELBY, DENNIS	\$ 8.18	\$ 234.04	\$ 24.00	\$ 266.22
57-03199.000	2168111000	2123 S OLDGATE RD	MINDERA, HARRY P	\$ 47.07	\$ 90.23	\$ 21.00	\$ 158.30
57-03461.000	2746109500	1811 PIPE ST	GESSNER, JASON	\$ 48.68	\$ 112.59	\$ 6.00	\$ 167.27
57-03581.000	2615284000	1209 THIRD ST	PERLA, RUSSELL R	\$ 50.69	\$ 100.71	\$ 21.00	\$ 172.40
57-03786.000	11111598000	1015 GING ST	RANKINS, ROLAND	\$	\$ 171.26	\$ 3.00	\$ 174.26
57-03996.000	2756229000	1126 E PARISH ST	ROBERTS, WILLIE LEE	\$ 94.42	\$ 197.94	\$ 18.00	\$ 310.36
57-04003.000	2736048200	1486 DIXON DR	ROBINSON, JACQUELINE	\$ 66.54	\$ 144.02	\$ 18.00	\$ 228.56
57-04082.000	2107744000	211 E FOLLETT ST	LLOYD, RICHARD & MISTY	\$	\$ 47.80	\$ 24.70	\$ 72.50
57-04118.000	11111598500	1019 GING ST	KEMPTON, AMY	\$ 71.16	\$ 169.10	\$ 15.00	\$ 255.26
57-04380.000	1514639500	1015 HANCOCK ST	BARNETT, NANCY	\$ 79.95	\$ 262.10	\$ 15.00	\$ 357.05
57-05262.000	1554894000	1718 WAYNE ST	WILLIAMS, LENA M	\$ 147.26	\$	\$	\$ 147.26
57-05877.000	2595166500	527 OGONITZ ST	VAUGHN, DEMAREO	\$ 51.28	\$ 87.52	\$ 24.00	\$ 162.80
58-00052.000	1192108000	813 N DEPOT ST	ERIE COUNTY LAND REUTI	\$ 21.73	\$ 45.34	\$ 9.00	\$ 76.07
58-00267.000	1212206000	1419 MCDONOUGH ST	BUNT, RONALD E	\$ 53.04	\$ 98.44	\$ 24.00	\$ 175.48
58-00290.000	1161940000	1614 PROSPECT ST	WHITE, DAKOTA	\$ 72.90	\$ 180.07	\$ 21.00	\$ 273.97
58-00371.000	1202190000	1329 VINE ST	CRAIG, LINDA SR	\$ 223.02	\$ 333.21	\$ 21.00	\$ 577.23
58-00613.000	2887304000	1802 CLINTON ST	SIMS, CHRISTOPHER	\$ 209.78	\$ 1,236.34	\$ 6.00	\$ 1,452.12
58-00729.000	2897395500	1602 PIERCE ST	ERIE COUNTY LAND REUTI	\$ 63.63	\$ 110.86	\$ 27.00	\$ 201.49
58-01177.000	1342928500	1533 CLINTON ST	JOHNSON, WILLIA	\$ 113.31	\$ 287.47	\$ 14.95	\$ 415.73

58-01375.000	1171956500	709	FOX ST	SPRANKEL, MICHELLYNN	\$	20.06	\$	42.84	\$	6.00	\$	68.90
58-01677.000	1353018500	1508	PEARL ST	ROBINSON, HELEN	\$	78.01	\$	143.32	\$	24.00	\$	245.33
58-01793.000	1212215000	1011	N DEPOT ST	MCDONALD, DEWITT	\$	77.54	\$	144.78	\$	21.00	\$	243.32
58-01824.000	2887348500	1230	SEAVERS WAY	WHITE, DAKOTA	\$	116.93	\$	299.09	\$	18.00	\$	434.02
58-01889.000	1383181500	1304	W OSBORNE ST	WHITE, RICHARD	\$	73.94	\$	152.51	\$	18.00	\$	244.45
58-01902.000	2927540000	2112	MILLS ST	SECRETARY OF HUD	\$	76.60	\$	177.10	\$	18.00	\$	271.70
58-02374.000	2867229700	2024	CAMP ST	SKRINAK, REBECCA	\$	25.64	\$	43.76	\$	12.00	\$	81.40
58-02496.000	1171957500	715	FOX ST	SCHIEFLEY, DANIEL TRUST	\$	108.35	\$	254.35	\$	15.00	\$	377.70
59-00035.000	1041221000	704	W WASHINGTON ST	J & J AUTOMOTIVE	\$	55.78	\$	103.46	\$	24.00	\$	183.24
59-00151.000	1242428000	1719	W MADISON ST	MOORE, SHAMEKA	\$	41.43	\$	71.84	\$	19.14	\$	132.41
59-00221.000	1031133000	423	MCDONOUGH ST	WALTON, WILLIAM	\$	943.78	\$	2,280.29	\$	18.00	\$	3,242.07
59-00336.000	1071354500	521	DECATUR ST	FLETCHER, DOROTHY J	\$	280.83	\$	658.18	\$	18.00	\$	957.01
59-00658.000	1031102000	1107	W ADAMS ST	KELLER, WILLIAM	\$		\$	185.00	\$	15.00	\$	200.00
59-00727.000	1071365500	521	FULTON ST	LITTER, KRIS	\$	52.84	\$	99.09	\$	18.00	\$	169.93
59-01028.000	1282652500	3417	W MONROE ST	MURATORI, ANTHONY	\$	57.00	\$	133.12	\$	21.00	\$	211.12
59-01111.000	1222290000	616	CAMP ST	WARD, RICHARD & KENDAI	\$	54.24	\$	109.36	\$	24.00	\$	187.60
59-01112.000	1252500000	1511	W MONROE ST	ERIE COUNTY LAND REUTI	\$	78.77	\$	176.85	\$	15.00	\$	270.62
59-01128.000	1061297000	1016	W JEFFERSON ST	WHITE, DAKOTA	\$	101.52	\$	247.59	\$	21.00	\$	370.11
59-01165.000	1041191000	421	FULTON ST	GALINDO, ROBERT	\$	158.70	\$	507.74	\$	15.00	\$	681.44
59-01192.000	1242426500	1609	W MADISON ST	JOBE, NANNIE	\$	63.60	\$	115.05	\$	24.00	\$	202.65
59-01196.000	1232388500	606	PEARL ST	LEWIS, SAMUEL W	\$	74.79	\$	173.96	\$	12.00	\$	260.75
					\$6,594.92		\$15,848.03			1,164.48		\$23,607.43

RESOLUTION NO. 17-354

RESOLUTION OF THE BOARD OF COMMISSIONERS OF ERIE COUNTY, OHIO, CERTIFYING CERTAIN UNPAID RENTS AND CHARGES FOR SEWER AND WATER SERVICE TO THE ERIE COUNTY AUDITOR FOR PLACEMENT UPON THE REAL PROPERTY TAX LIST AND DUPLICATE AGAINST THE PROPERTY SERVED

The Board of County Commissioners of Erie County, Ohio, met this 14th day of August, 2017, in regular session with the following members present:

Patrick J. Shenigo and Mathew R. Old.

Mr. Old introduced the following resolution and moved its adoption:

WHEREAS, Revised Code Section 6117.02 provides that any sewer and/or water rents or charges not paid when due shall be certified by the Board of County Commissioners, together with any penalties, to the County Auditor for placement upon the Real Property Tax List and duplicate against the property served as a lien on such property, and for collection in the same manner as other taxes; and

WHEREAS, the Erie County Department of Environmental Services has advised this Board of County Commissioners of certain due and unpaid rents and charges for sewer and/or water services, a listing of which is attached hereto and incorporated herein as Exhibit A, and which listing states the name of the owner of the served property, the description, lot number and district of said property, and the amount of rents and charges due and unpaid and any penalties thereon; **NOW THEREFORE**,

BE IT RESOLVED BY THE BOARD OF COUNTY COMMISSIONERS OF ERIE COUNTY, OHIO:

THAT, this Board hereby certifies to the County Auditor of Erie County, Ohio, that the charges shown on the attached Exhibit A are for rents or charges and penalties for sewer and/or water services for the properties described therein, and the said rents or charges are due and not paid and should be placed upon the Real Property Tax List and duplicate against the properties served together with the penalties thereon and should then be collected in the same manner as other taxes; and

THAT, the Clerk of this Board is hereby directed to deliver two certified copies of this resolution and the attached Exhibit A to the Erie County Auditor; and

THAT, that this Board of County Commissioners hereby finds and determines that all formal actions relative to the adoption of this resolution were taken in an open meeting of this Board; and that all deliberations of this Board and of its committees, if any, which result in formal action, were taken in meetings open to the public, in full compliance with the applicable legal requirements, including Section 121.22 of the Revised Code.


Mr. Shenigo seconded the motion for the adoption of said resolution; and the roll being called upon its adoption, the vote resulted as follows:

Roll Call: Mr. Old, Aye; Mr. Shenigo, Aye; Mr. Monaghan, Absent


Adopted: August 14, 2017

CERTIFICATE

I, Erin M. Paolano, Assistant Clerk of the Board of County Commissioners of Erie County, Ohio, hereby do certify that the above is a true and correct copy of resolution adopted by said Board under said date, and as same appears in Commissioners' Journal Volume #211.


Assistant Clerk
Board of County Commissioners
of Erie County, Ohio

Approved by County Administrator


Peter S. Daniel

Prepared By: DOES/certification resolution
Certified unpaid rents and charges-does/emp

Parcel	Owner	SA Address	Water	Sewer
06-00172.000	HINMAN THOMAS	71 CENTER ST	\$66.25	
06-00317.000	SMITH CHAD	91 SOUTH ST	\$66.25	
12-00577.000	KNITTLE LOWELL E	4918 E CLEVELAND RD	\$40.71	\$39.85
24-00092.000	SCHELL JOSEPH	5313 DELAMATRE	\$84.28	
26-00164.000	BUTLER RICHARD	11208 SOUTHWEST	\$109.28	
29-0076.000	KELLER DENNIS & MELISSA	9717 S HAYES AVE	\$108.37	
29-0076.000	KELLER DENNIS & MELISSA	9717 S HAYES AVE	\$179.13	
30-00541.000	MATT NIEL & DAWN ONDRIK	133 E CAYUGA TRL	\$150.69	\$124.00
31-00248.000	BLAKE JAMES	203-B DEPOT ST	\$614.16	\$108.78
31-00251.000	GARY R MARTIN	114 SOUTH ST	\$140.57	\$149.96
31-00377.000	TONDA K O'BRIEN	316 LESTER ST	\$56.42	\$54.70
32-00059.000	ANDREW ANTHONY	5613 CAMPBELL ST	\$152.74	
32-00336.000	POPKE KRISTEN	5002 HARTFORD AVE	\$57.50	\$55.60
32-00604.000	PELZ JASON	109 LAKELAND DR	\$47.30	\$47.69
32-00778.000	FLEEMAN JR JIMMY	2819 LYNN DR	\$388.76	\$314.77
32-00867.000	DURECK MATTHEW	5606 COLUMBUS AVE	\$200.31	\$109.48
32-01180.000	EDGINGTON BONNIE L ETAL	1404 W BOGART RD	\$171.27	\$119.89
32-01715.000	SPEER VALERIE	2818 SUNSET LN	\$88.40	\$73.27
32-01856.000	REYNOLDS JUDITH	417 BIRCHWOOD DR	\$57.50	\$55.15
32-01889.000	DOGGETT DENISE	3603 GRANT AVE	\$1,399.52	\$1,768.97
32-01924.000	PETERS CLARENCE	3114 E PERKINS AVE	\$130.10	\$144.07
32-02087.000	WILL MAE LANIER	217 DIXIE AVE	\$74.15	\$37.85
32-02291.000	CRONK ROSE BURLINGAME	324 OAKLAND AVE	\$114.90	\$115.51
32-03047.000	YOUNG MICHELLE	3611 DILL AVE	\$117.34	\$40.30
32-03299.000	WOLFE JOHN	4908 COLUMBUS AVE	\$49.07	\$50.45
32-03642.000	TOLL JOANNE	2103 E PERKINS AVE	\$49.07	\$50.45
32-03899.000	MCCAULEY RUBY	118 SCHILLER AVE	\$226.14	\$189.69
32-03925.000	BUZARD DEBORAH	110 W STRUB RD	\$157.89	\$108.24
32-03947.000	KLUDING BARBARA	410 WOODLAWN AVE	\$191.17	\$196.92
32-04680.001	ERIE SHORES BLDG INC	2007 E PERKINS AVE	\$40.71	\$39.85
32-04680.001	ERIE SHORES BLDG INC	2007 E PERKINS AVE	\$56.42	\$54.70
33-00905.000	PAUL THOMAS J	104 NEWBERRY AVE	\$174.75	\$74.50
33-01164.000	HATFIELD PRISCILLA	5514 BILLINGS RD	\$98.70	
33-01979.000	RAMEY LISA	4402 BARDSHAR RD	\$679.00	
39-00738.033	BESS ROB & HEATHER	707 MEADOWLARK LN	\$289.43	\$269.35
42-00008.000	DONALD R & KATHLEEN FENNER	533 BERLIN RD		\$853.05
42-00012.000	LEO BROWN	519 WASHINGTON AVE		\$2,000.21
42-00046.000	KORY KUHL	405 RIVERSIDE DR		\$105.45
42-00059.000	PARIS ANTHONY	416-B CENTER ST		\$450.29
42-00060.057	CLARENCE FRANCES	427 LEISURE DR		\$805.75
42-00097.000	JOHN & SHANNON WASILY	313 BRUNSWICK DR		\$2,394.12
42-00105.000	VICTORIA BENCIVENGO	421 ANCHORAGE CR		\$110.45
42-00124.000	JUDY BLANKENSHIP	506 ADAMS AVE		\$1,601.56
42-00135.000	JOHN LEHMAN	526 WASHINGTON AVE		\$218.13
42-00174.000	GERRAN & EDELE JONES	533 LINCOLN AVE		\$551.52

42-00277.000	CAITLIN J LUNA	611 SCOTT ST	\$1,108.49
42-00281.000	SARAH LAGANDO	346 ONTARIO ST	\$375.48
42-00400.000	MARION MAYLE	419 CLEVELAND RD W	\$1,483.43
42-00404.000	KRISTEN RUNNER	340 BERLIN RD	\$946.65
42-00493.000	HEATHER BLEDSOE	302 FOREST HILLS DR	\$2,163.41
42-00494.000	MATTHEW HAMMOND	418 CLEVELAND RD W	\$1,733.79
42-00495.000	SARAH GOSS	1221 LAGUNA DR	\$437.37
42-00502.000	GILLINGHAM ANTHONY	210 STANDARD ST	\$54.37
42-00557.000	JOHN R POST JR	710 TAYLOR AVE	\$887.47
42-00615.000	ELEANOR ANDREW	303 PORTLAND DR	\$894.47
42-00619.000	SCHARDT PAMELA	517 PARIS ST	\$2,857.21
42-00622.000	MATTHEW HAMMOND	516 ADAMS AVE	\$1,125.56
42-00626.000	KIMBERLY A MALONEY	808 TAYLOR AVE	\$1,767.56
42-00664.005	CYNTHIA BROWN	1146 MUDBROOK RD	\$362.62
42-00672.000	SANDPIPER INVESTMENTS	522 W CLEVELAND RD	\$623.91
42-00753.000	JAMES A DEBORAH C SCALLY	353 ONTARIO ST	\$444.57
42-00759.000	JEFFREY BARTZEN	638 TAYLOR AVE	\$473.71
42-00782.000	REBECCA M DELONG-HERCHLER	601 ADAMS	\$294.44
42-00817.000	RICHARD CASLOW	316 PORTLAND DR	\$1,051.11
42-00914.000	RONALD LAZETTE	550 WILBOR AVE	\$478.41
42-00925.000	STEVEN KESSLER	313 JIM CAMPBELL BLVD S	\$1,729.67
42-00990.000	KELLY DEL VECCHIO	735 TAYLOR AVE	\$445.22
42-01036.000	RICHARD C FINK JR	521 LINCOLN AVE	\$2,189.60
42-01045.000	PETER & JULIE FANTOZZI	329 BRUNSWICK DR	\$1,516.79
42-01070.000	RHONDA REDMAN	521 CENTER ST	\$588.37
42-01088.000	MARLEY F KIRWIN	517 LIBERTY DR D	\$802.43
42-01114.000	JOSE TREVINO	622 CENTER ST	\$484.37
42-01195.008	TERRY L BRAHLER	304 WEXFORD DR	\$2,119.06
42-01234.000	GARY MOULD	116 CUYAHOGA DR	\$411.68
42-01285.000	WELLS BARNSDALL N JR	45 CLEVELAND RD E	\$1,640.70
42-01391.000	DONALD & MELISSA HUNTLEY	516 LINCOLN AVE	\$802.95
42-01432.000	SHAWN RICE	303 VALLEYVIEW DR	\$1,115.70
42-01439.000	JOHN JACKSON JR	410 SOUTH ST	\$484.58
42-01446.000	STRAYER GROUP PROPERTY MGM	319 PORTLAND DR	\$444.87
42-01452.000	AGSTEN WALTER	523-C LIBERTY DR	\$510.14
42-01518.000	TOM RICE	335 CENTER ST	\$175.51
42-01554.000	CHAD WILLGRUBE	532 BERLIN RD	\$306.88
42-01582.000	LINDA SWEIGERT-SCHATZ	200 BOGART RD	\$1,349.91
42-01600.000	DAVID & CAROL DREFFER	125 WILLIAMS T	\$526.61
42-01671.000	ANTHONY PARIS	208 SHIRLEY ST	\$1,193.13
42-01709.000	PAMELA SNELL	124 OHIO ST	\$531.31
42-01743.000	WORK CATHY J	104 MCKINLEY ST	\$313.60
42-01798.000	MARY BETH HANSON	210 SHIRLEY ST	\$1,292.81
42-01801.000	RICHARD PAULSEN	1229 LAGUNA DR	\$1,060.93
42-01833.001	DERICK YATES	802 CLEVELAND RD W	\$553.99
42-01851.000	MICHAEL R THATCHER	823 CENTER ST	\$1,648.12
42-01851.001	RANDALL/MICHELLE HUGHES	821 CENTER ST	\$115.75

42-01877.000	MESENBURG MITCHELL	120 BERLIN RD	\$216.08
42-01877.000	SCHUH STEPHEN & JULIE	124 BERLIN RD	\$79.70
42-01879.054	CHRISTOPHER MAZZA	927 GLENVIEW DR	\$840.45
42-01879.064	NICHOLAS HINKLE	926 GLENVIEW DR	\$1,762.35
42-01943.000	SANDUSKY NIGHT INN	132 N MAIN ST	\$2,280.93
42-01968.022	GUNDER CHARD	507 WESTPORT DR	\$96.04
42-01969.002	SOMMER JAIME & DONNA	1304 W CLEVELAND RD	\$79.70
42-01979.000	RICHARD A PAULSEN	504-F W CLEVELAND RD	\$1,193.85
42-02069.000	JACKSON JODI	618 RYE BEACH RD	\$319.41
43-00013.000	WARD CONNIE L	206 RYE BEACH RD	\$112.37
43-00075.000	RC SMITH & ASSOC	113 HIGH ST	\$1,270.33
43-00102.000	CHRISTOPHER HOFACKER	129 OVERLOOK RD	\$7,470.69
43-00107.000	CRAIG BRYANT	225 RICHLAND AVE	\$659.86
43-00109.001	R C SMITH & ASSOC	135 RICHLAND AVE	\$1,635.04
43-00111.001	JOHN M CARROLL	214 RICHLAND AVE	\$539.45
43-00126.001	RODNEY & TRACY FRANCIS	114 RIDGEWOOD AVE	\$1,293.67
43-00224.000	TIM JOHNSON	2004 SHORE DR	\$1,858.99
43-00279.000	MARGARET BROWNELL	17 RYE BEACH RD	\$4,400.85
43-00339.000	KERRY O TAYLOR	2008 SHORE DR	\$1,101.89
43-00343.000	MICHELLE KETCHMARK	2004 LAKEWOOD AVE	\$1,450.82
43-00353.000	DOUCETTE SAMUEL	115 HIGH ST	\$64.85
43-00403.000	THOMAS R HOLLAND	38 PLEASANT ST	\$813.10
43-00460.000	JESSICA HEITZ	2008 LAKEWOOD AVE	\$13,342.10
44-00049.000	KATHERINE ROSS	203 ROSE AVE	\$1,024.88
45-00023.000	SCOTT EBERT	213 LIMA AVE	\$275.41
45-00048.000	LISA NUNN	1602 W CLEVELAND RD	\$420.14
45-00073.000	DONALD J WEBER	313 MAGNOLIA RD	\$1,510.48
45-00075.000	MICHAEL WERNER	114 MARION AVE	\$1,050.43
45-00231.000	DINO CAPORINI	1414 CLEVELAND RD W	\$1,083.29
45-00234.000	ROBERT S BOWERS	206 COLUMBUS AVE	\$1,122.55
45-00331.000	BRIAN D MINTON	308 ELMWOOD RD	\$1,424.02
45-00334.000	STEVEN H DIRCKS	301 GUMWOOD RD	\$1,463.23
45-00338.000	RONALD J CASALINOVA	308 DEERWOOD ROAD	\$758.67
45-00423.000	MARK A FIGGINS	212 COLUMBUS AVE	\$915.05
45-00431.000	GORBY CHRISTINE	317 DEERWOOD RD	\$2,696.55
45-00433.000	JEREMY WEILNAU	208 MARION AVE	\$828.60
48-00075.000	JAMES SCHWERER	206 TECUMSEH PL	\$418.43
48-00106.000	MICHELLE GALVIN	318 MIAMI PL	\$1,295.73
48-00210.000	BARTON TIMOTHY M	425 SHAWNEE PL	\$505.63
48-00274.000	CHRISTOPHER STONE	603 OTTAWA DR	\$788.37
48-00275.000	IRIS COZZIE	704 NEKIK VIEW	\$1,813.49
50-00139.000	HACKENBERGER RONALD	11317 MILAN RD	\$223.31

\$6,851.56 \$119,680.70